



# ATTACHMENT A



MapID: 2019-223a

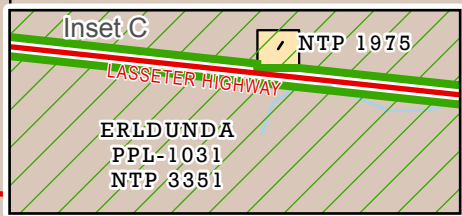
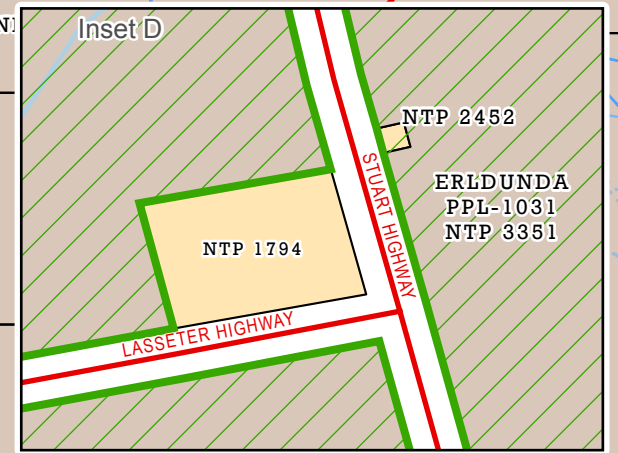
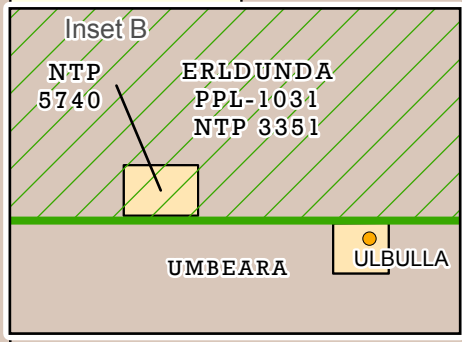
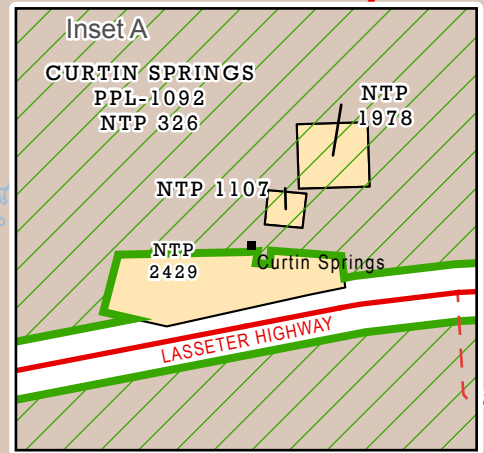
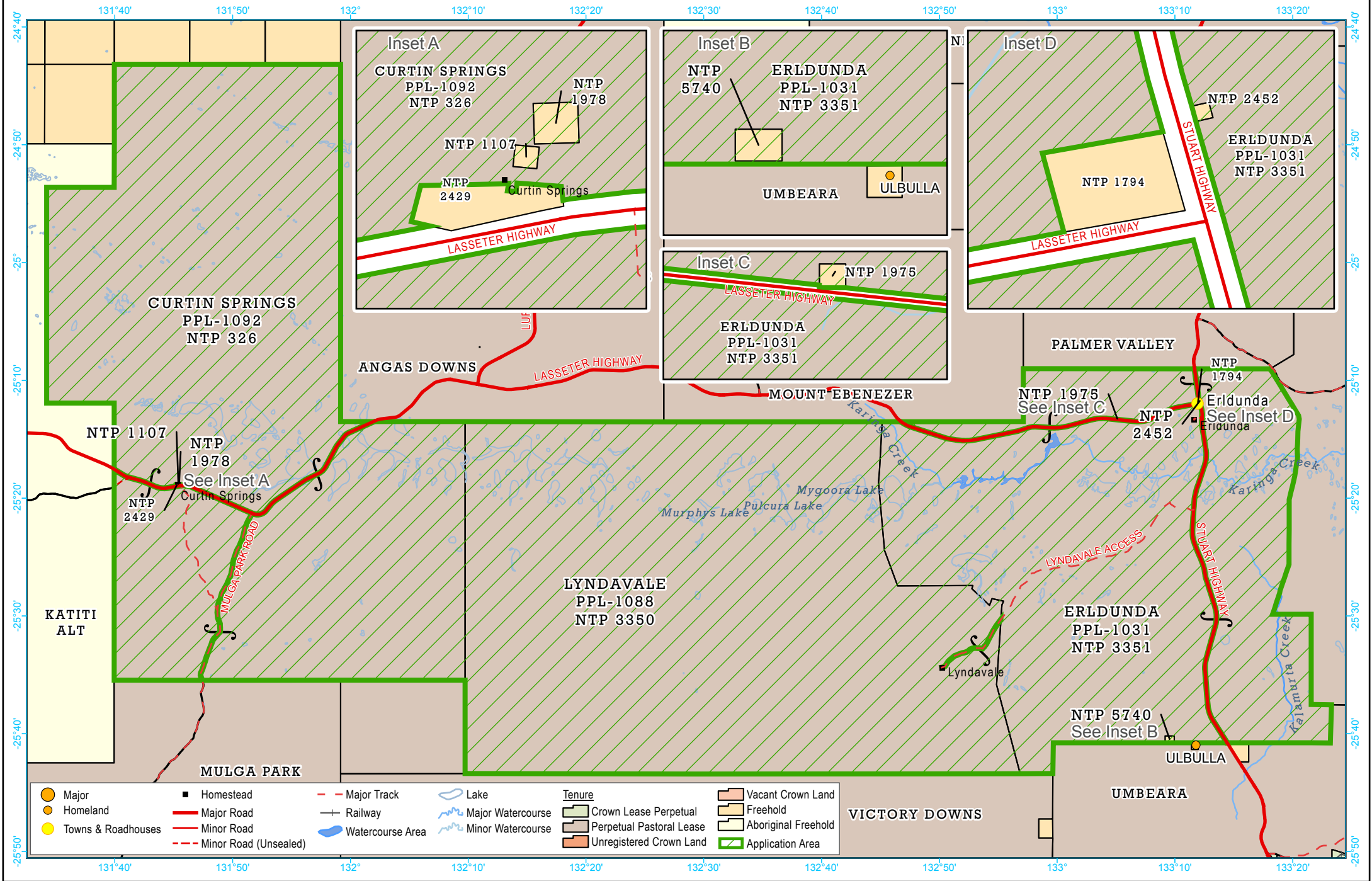
Produced: 7/02/2020 © CLC 2020



# Attachment A - Karinga Lakes Native Title Determination Application

1:750,000 (at A4 page size)  
GCS GDA 1994  
0 5 10 15 km

DATA SOURCES: This map incorporates data which is © Central Land Council, Commonwealth of Australia - Geoscience Australia 2006, NT Govt. (DLRM, DLPE).



Major	Homestead	Major Track	Lake	<b>Tenure</b>		Vacant Crown Land
Homeland	Major Road	Railway	Major Watercourse	Crown Lease Perpetual	Freehold	Aboriginal Freehold
Towns & Roadhouses	Minor Road	Watercourse Area	Minor Watercourse	Perpetual Pastoral Lease	Unregistered Crown Land	Application Area
	Minor Road (Unsealed)					